



What is Bentley Map Mobile?

The Bentley Map Mobile app allows you to view geospatial referenced features on a 2D map. You can filter the display by feature categories, search for features using business properties, and get directions to a feature from your current location.

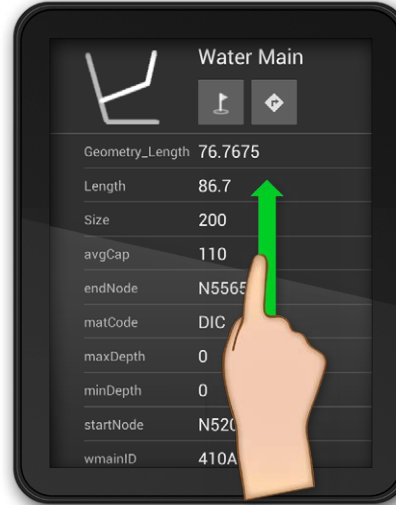


What Gestures Work with Bentley Map Mobile?



TAP

Open a new screen and click on buttons.



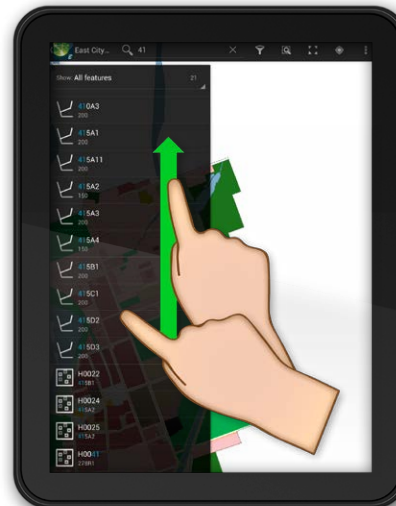
DRAG

Slide up or down on the screen to view items.



PINCH

Zooms in & out to view larger items.



FLICK

Scroll horizontally or vertically.

Getting Started

Tap to view Privacy and About Information.

Tap to open the Quick Start Guide.

Settings

Quick Start Guide

Tap to open menu.



Tap to open map.

Getting Started

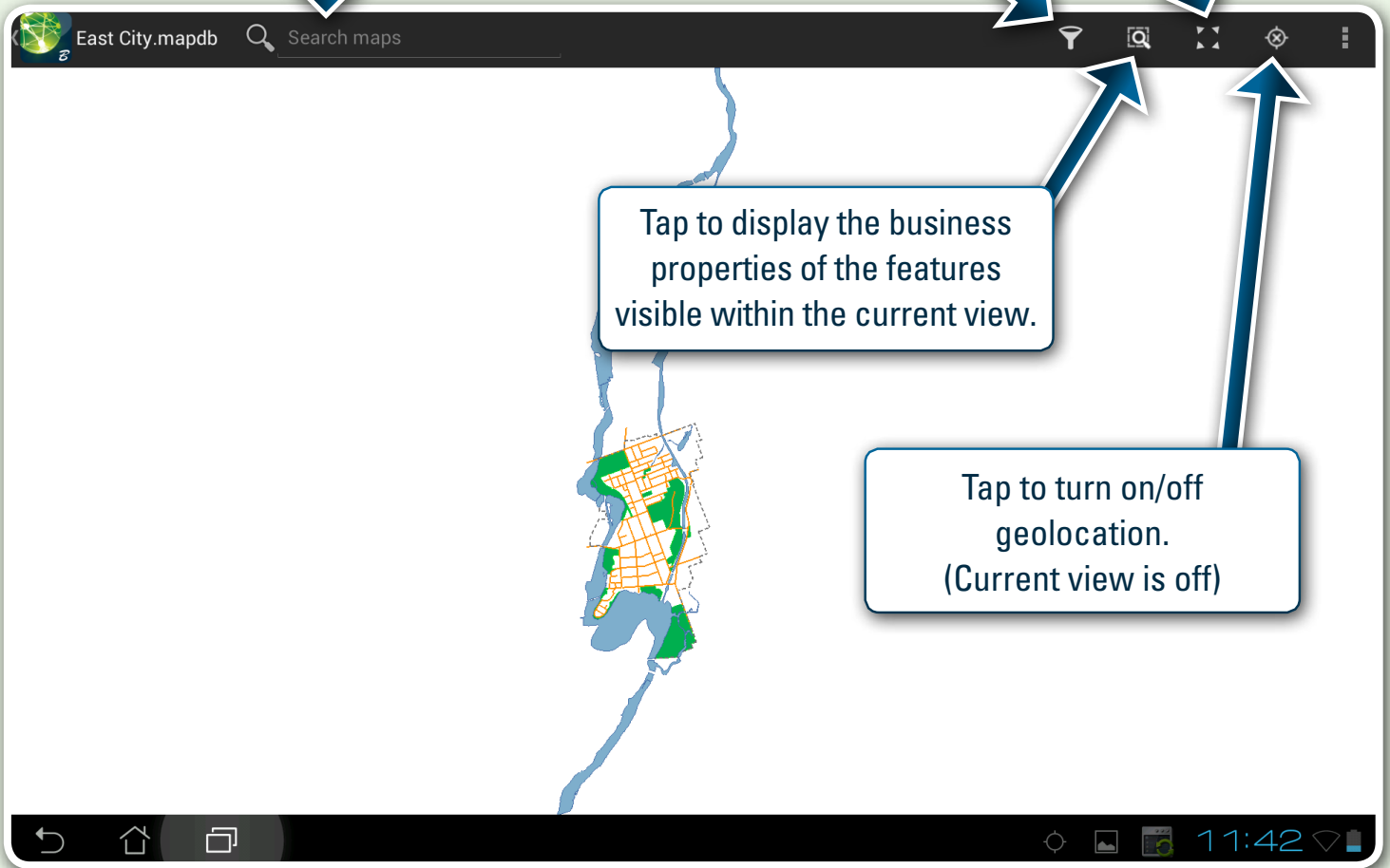
Tap to search for features.

Tap to open the View Filters dialog.

Tap to fit to view.

Tap to display the business properties of the features visible within the current view.

Tap to turn on/off geolocation.
(Current view is off)



Getting Started

The View Filters dialog opens by tapping the View Filters icon.



View Filters

∨ Cadastral

∨ Hydrography

∨ Land Use

∨ Transportation

∨ Water Utilities

If a box is not checked, the feature category does not display.

If a box is checked, the feature category is displayed on map.

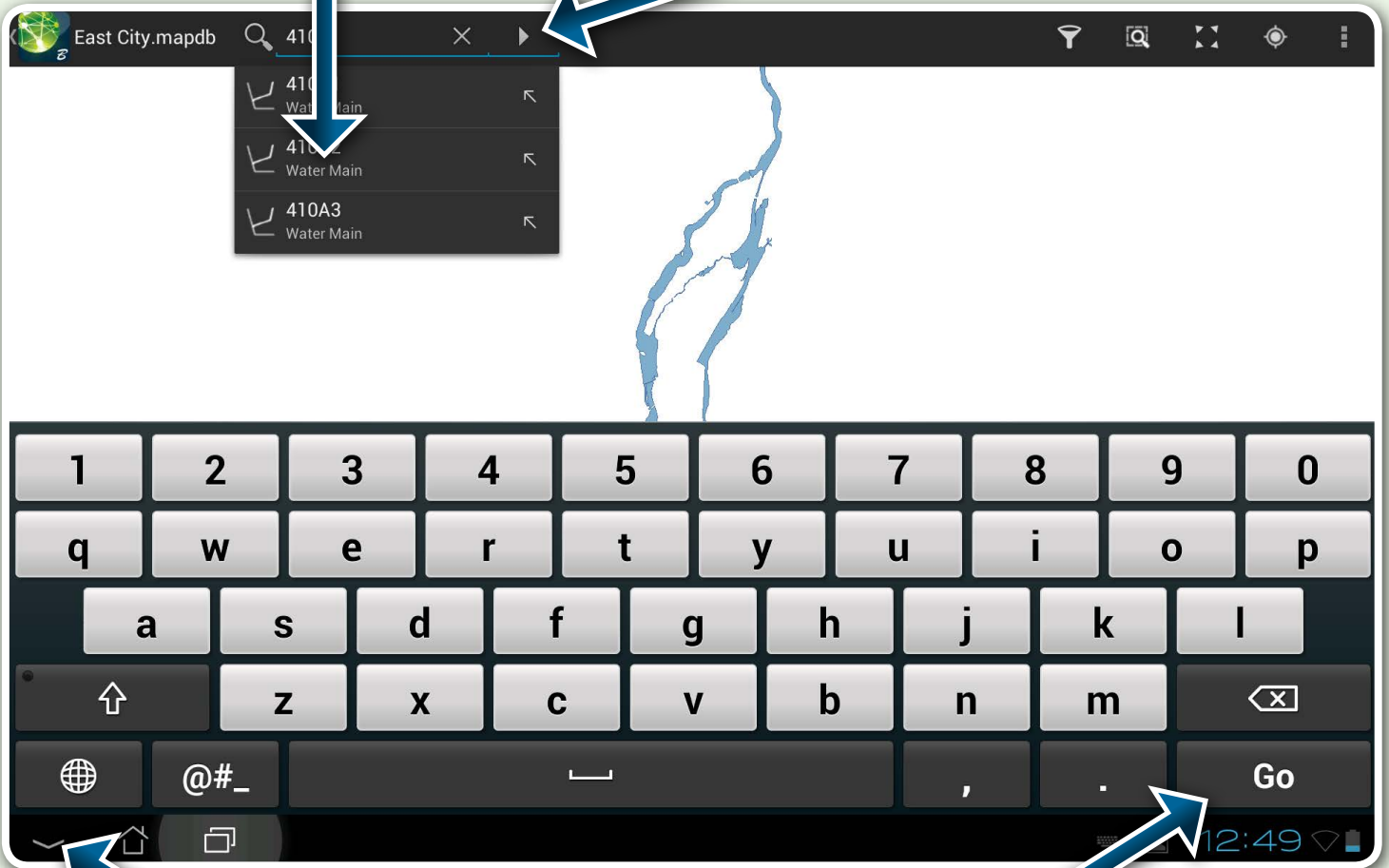
If a box is filled in, some sub-filters are not selected.

Tap to view sub-filters.

Getting Started

Tap a feature to open its information dialog.

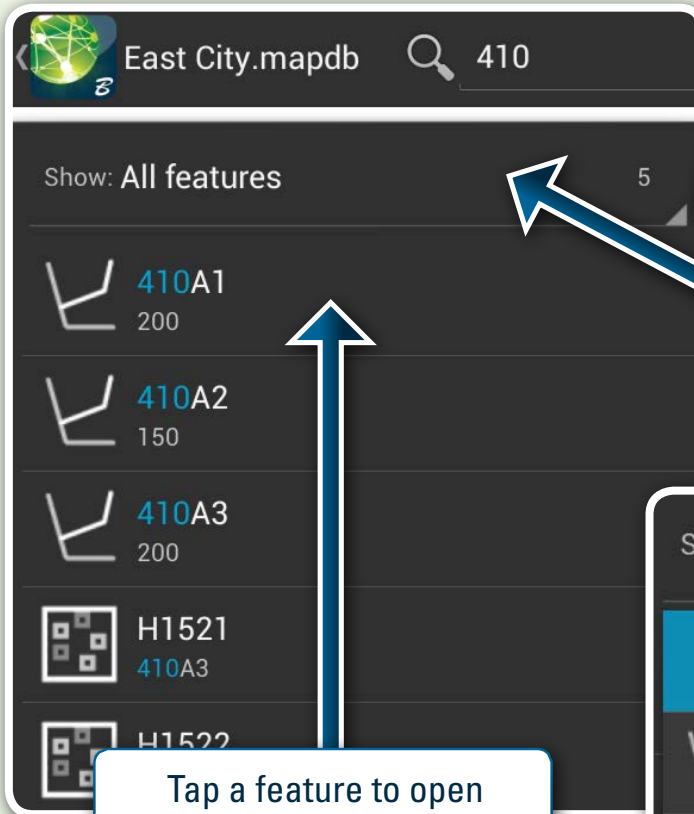
Tap to search with entered text. You do not need to use complete words.



Tap to close keyboard.

Tap to search with entered text.

Getting Started



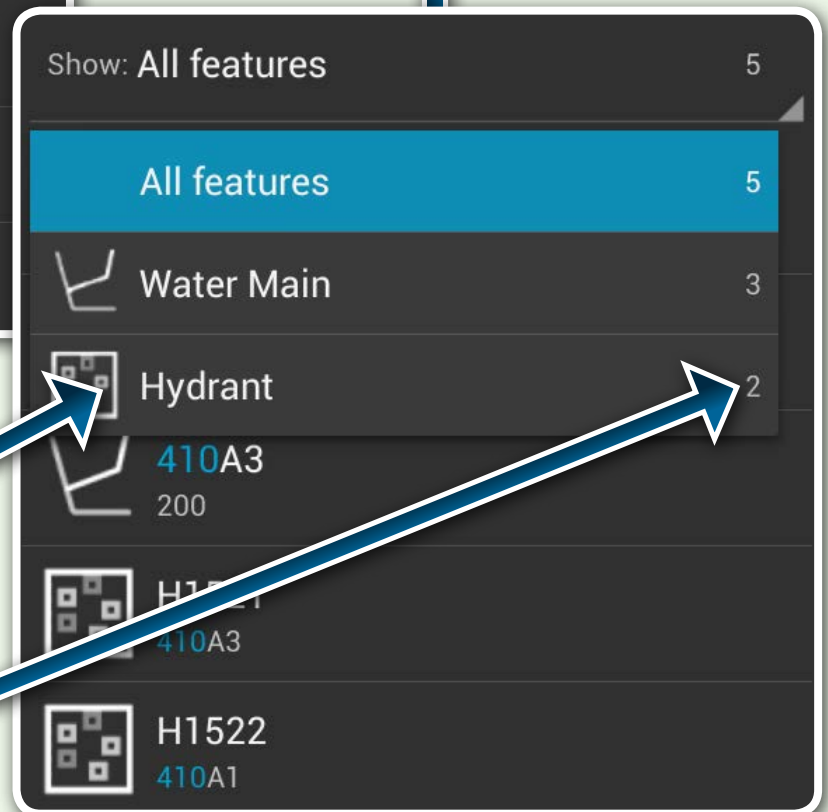
You can hide dialogs by swiping right to left and unhide by swiping left to right.

Tap to open a drop-down list that shows feature types that fit search criteria.

Tap a feature to open its information dialog.

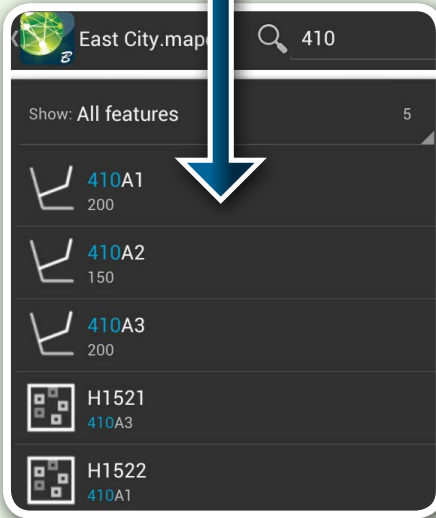
Tap a feature class to display only the search results for that feature class.

Number of instances of the feature class that match the search criteria.

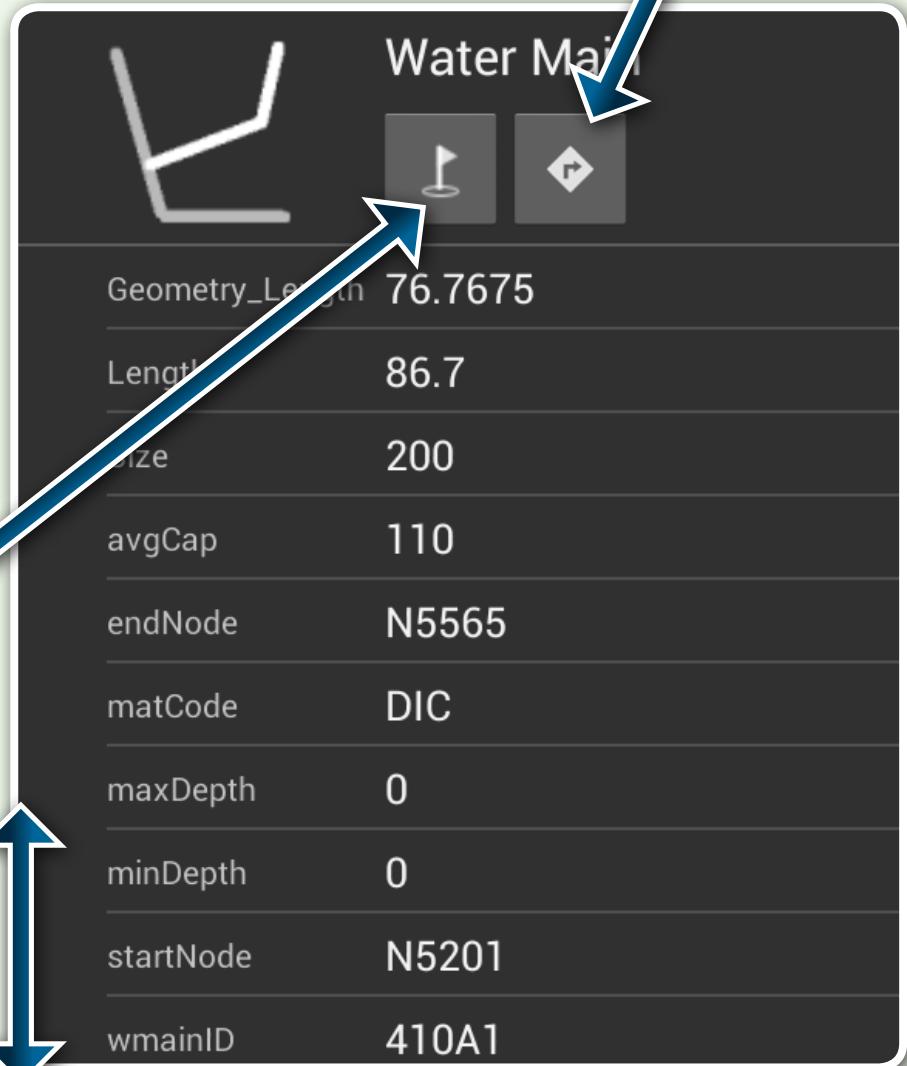


Getting Started

Tap a feature to open its information dialog.



Tap to get directions to feature from current location if geolocation is on.



Tap to go to location of feature in map.

Swipe up or down to scroll through the attributes.